

Mapping Program

TASMAP

www.tasmap.tas.gov.au

TASMAP's 1:50 000 Topographic Map Series incorporates the best features of the existing 1:25 000 Topographic/ Cadastral and 1:100 000 Topographic Map Series. The 1:50 000 Topographic maps will gradually replace both existing map series as stock expires.

In addition to the 1:50 000 Topographic Series, TASMAP will continue to produce the 1:25 000 series and numerous national park and recreational maps covering the State of Tasmania.

This program is revised periodically and shows maps that are scheduled for production or revision over the next 12 months. This program may change in response to changing priorities and stock requirements.

TASMAP can customise existing TASMAP products or can create a new map to meet client needs.

To purchase or view samples of our products go to www.tasmap.tas.gov.au

If you have any questions or comments related to this program please contact TASMAP as detailed below.

Client Services contact details

Normal operating hours for all client enquiries are

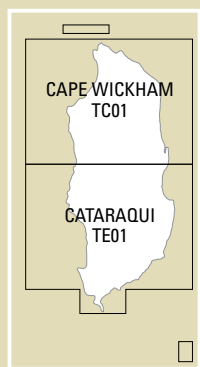
9.00am – 5:00pm Monday to Friday

E-mail tasmap@dpipwe.tas.gov.au

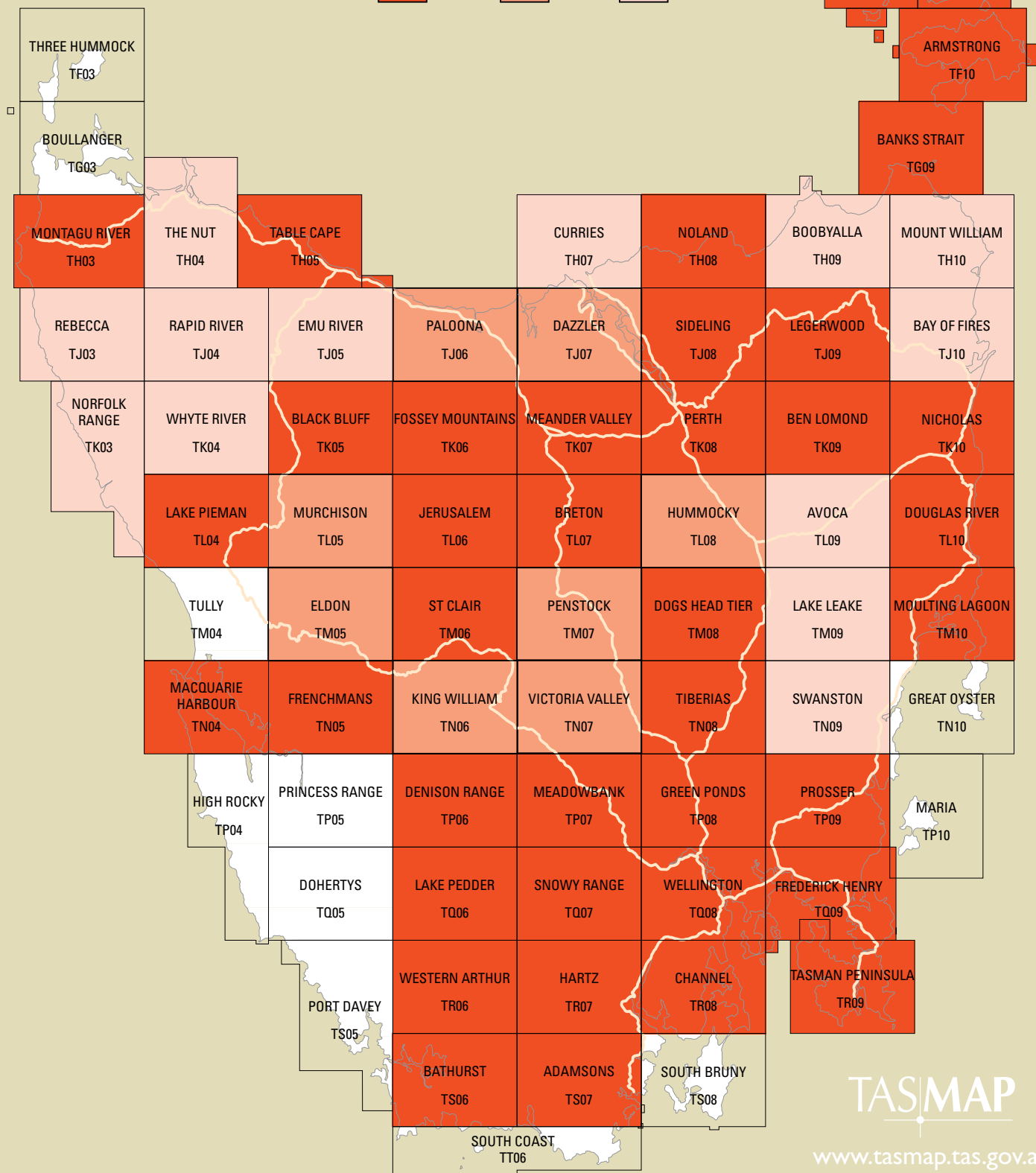

Phone (03) 6165 4444

Purchase online at www.tasmap.tas.gov.au

Map Name	No	Scale	Projected Release	Status
Wellington Park	PARK/REC	20000	Nov-2018	completed
Frenchmans Cap	PARK/REC	50000	Dec-2018	completed
Highland Lakes	PARK/REC	200000	Jan-2019	completed
Mt Field Walk	PARK/REC	50000	Jan-2019	completed
Bruny Island Walks	PARK/REC	75000	Feb-2019	completed
Peninsula Walks	PARK/REC	50000	Feb-2019	completed
Maria Island	PARK/REC	50000	Mar-2019	completed
Dazzler	TJ07	50000	May-2019	in progress
Paloona	TJ06	50000	May-2019	in progress
Murchison	TL05	50000	May-2019	in progress
King William	TN06	50000	June-2019	in progress
Penstock	TM07	50000	June-2019	in progress
Victoria Valley	TN07	50000	June-2019	
Eldon	TM05	50000	June-2019	
Hummocky	TL08	50000	July-2019	
Boobyalla	TH09	50000	July-2019	
Mount William	TH10	50000	July-2019	
Bay of Fires	TJ10	50000	July-2019	
Rebecca	TJ03	50000	Sep-2019	
Norfolk Range	TK03	50000	Sep-2019	
The Nut	TH04	50000	Sep-2019	



I:50 000 PROPOSED PROGRAM



TASMAP

www.tasmap.tas.gov.au